

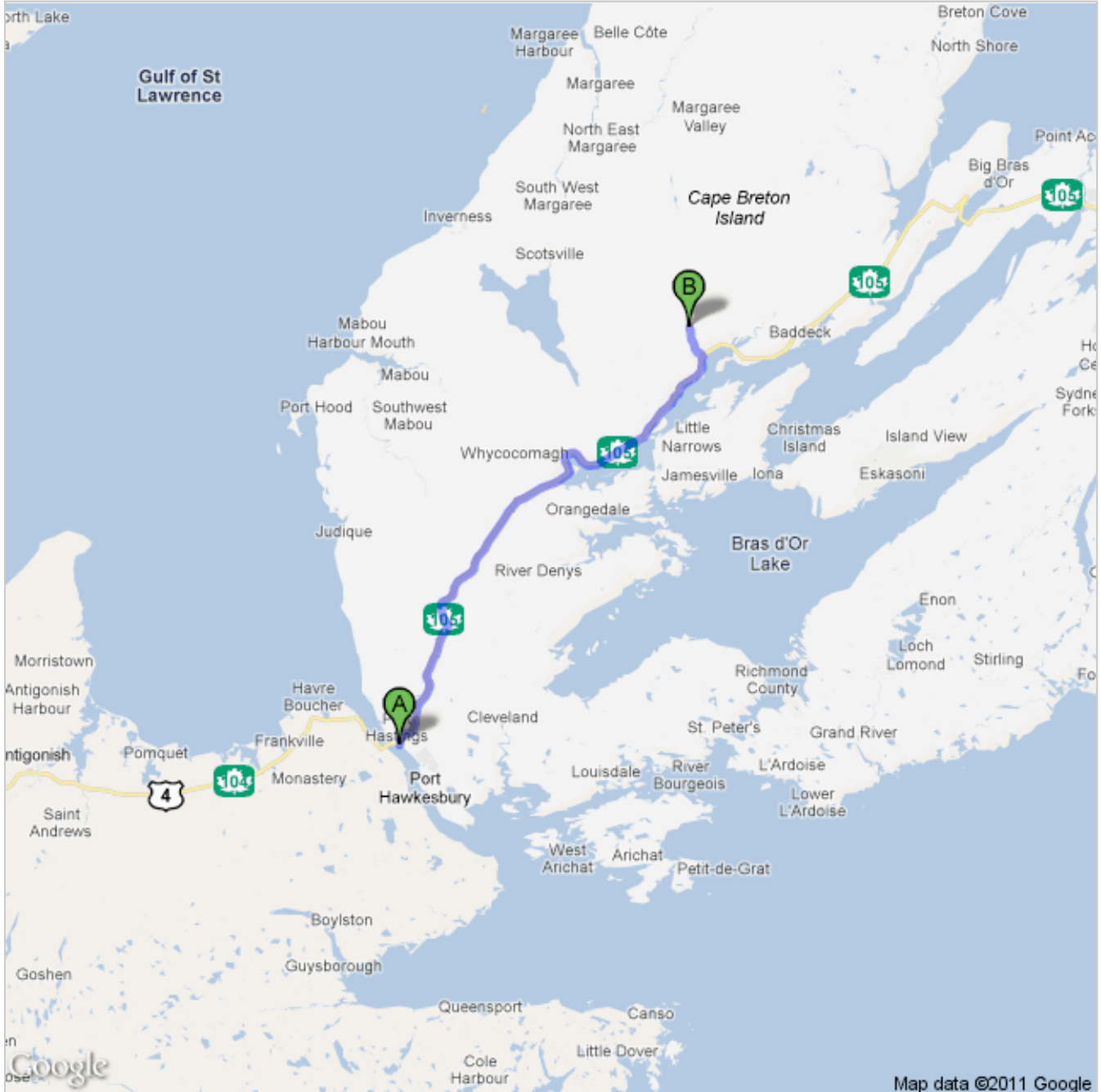



### Directions to Middle River West Rd



75.8 km – about 1 hour 8 mins

Middle River West Road is just past the Ultramar Gas Station and white church in Wagmatcook (reserve)

Look for a pocket bike (mini motorcycle) on a pole. That is us!



 **Trans-Canada Hwy/NS-105 E**

- 
- |  |                             |
|--|-----------------------------|
| 1. Head <b>northeast</b> on <b>Trans-Canada Hwy/NS-105 E</b> toward <b>Old Victoria Rd</b><br>About 59 mins  | go 71.4 km<br>total 71.4 km |
|  2. Turn left onto <b>Middle River West Rd</b><br>About 3 mins  | go 1.2 km<br>total 72.6 km  |
|  3. Slight left to stay on <b>Middle River West Rd</b><br>Destination will be on the left<br>About 6 mins | go 3.2 km<br>total 75.8 km  |

 **Middle River West Rd**

---

These directions are for planning purposes only. You may find that construction projects, traffic, weather, or other events may cause conditions to differ from the map results, and you should plan your route accordingly. You must obey all signs or notices regarding your route.

Map data ©2011 Google

Directions weren't right? Please find your route on [maps.google.com](http://maps.google.com) and click "Report a problem" at the bottom left.